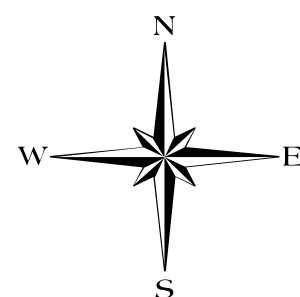
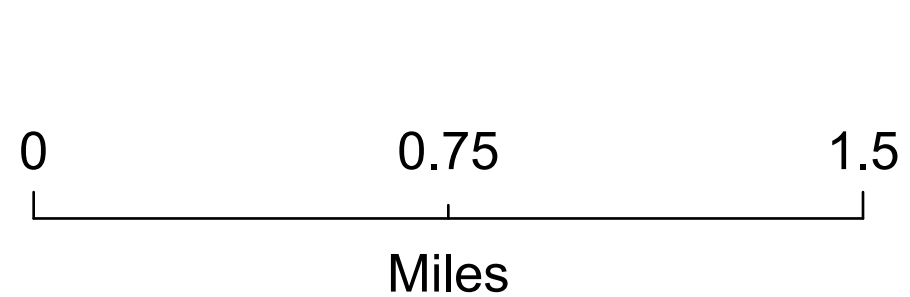
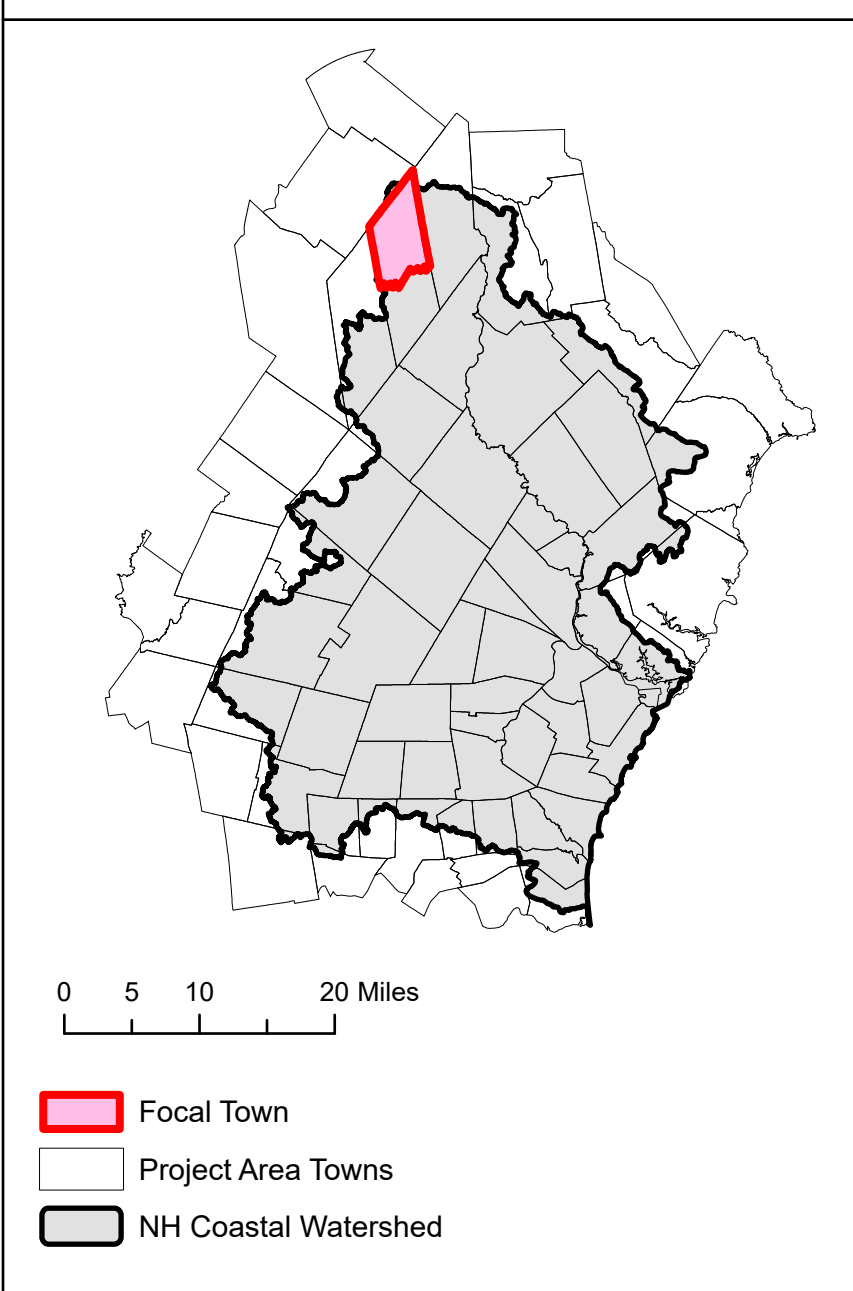


Legend

- Coastal Conservation Focus Areas
- Coastal Priority Agricultural Resources
- Conservation Land
- Public/Other Land
- Parcels
- Municipal Boundary Municipal Boundary
- Streams/Rivers
- Estuary
- Freshwater Wetland
- Open Water



Locus Map



New Hampshire's Coastal Watershed Conservation Plan

Brookfield, New Hampshire

Map created 12/14/2022 by:
The Nature Conservancy
 New Hampshire

Data displayed from NH GRANIT, NHDES, MassGIS, Maine Office of GIS & The Nature Conservancy.

C:\Users\peter\Documents\ARCIS\Projects\2021_NH_CWP_Map_Series_Towns_Parcels_9_8_22_Updates_0108092021_NH_CWP_Map_Series_Towns_Parcels_9_8_22_Updates.aprx