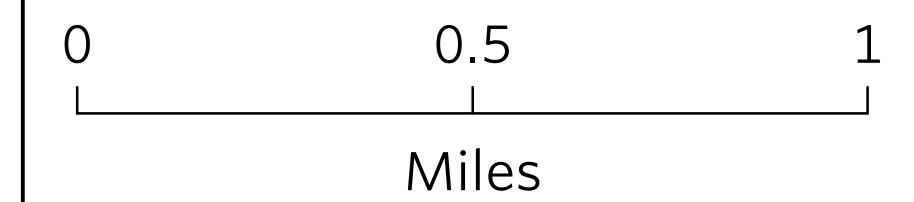
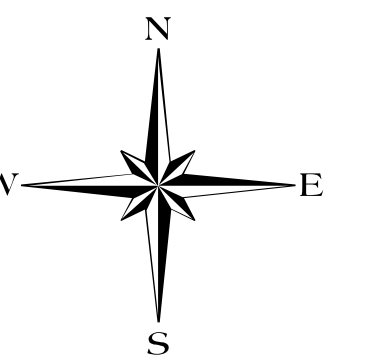


New Hampshire's Coastal Watershed Conservation Plan

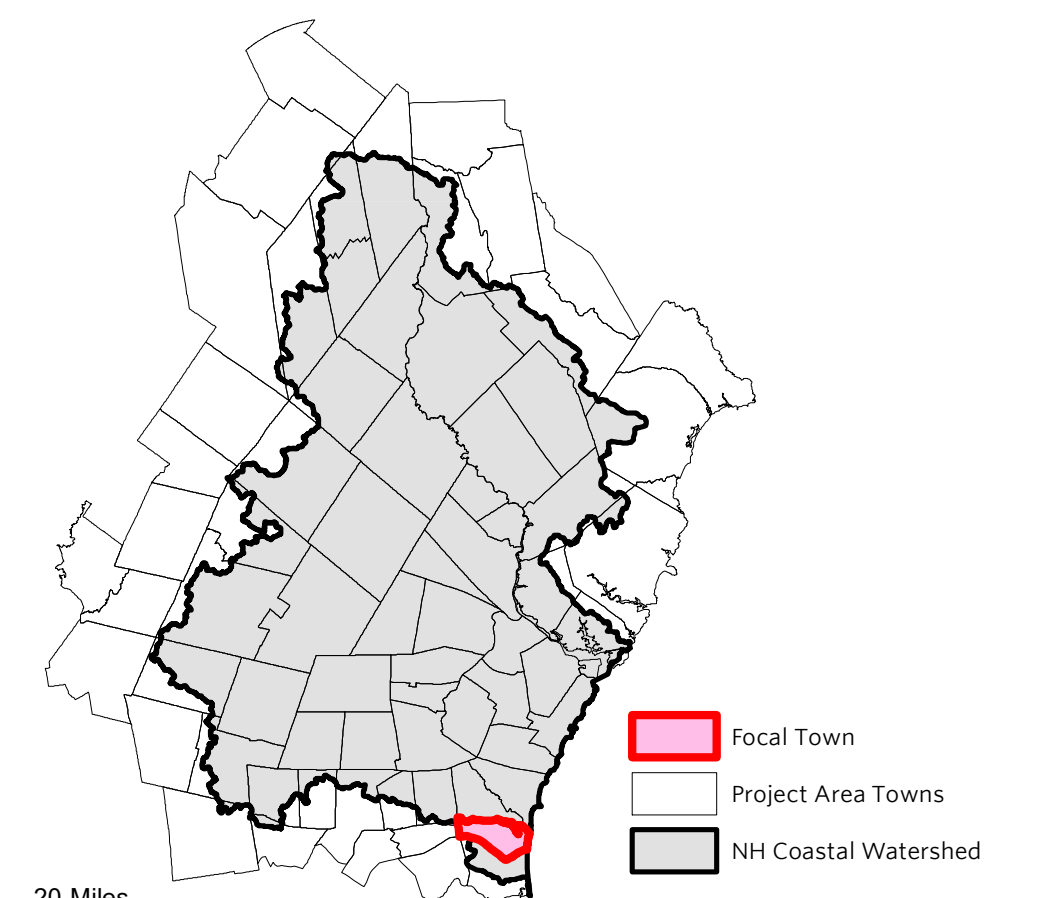
Seabrook, New Hampshire

Legend

- Coastal Priority Agricultural Resources
- Coastal Conservation Focus Areas
- Conservation Land
- Public/Other Land
- Parcels
- Municipal Boundary
- Surface Water or Wetland
- Streams/Rivers
- Estuary
- Freshwater
- Wetland
- Open Water



Locus Map



Map created 9/9/2022 by:
The Nature Conservancy
 New Hampshire

Data displayed from NH GRANIT, NHDES, MassGIS, Maine Office of GIS & The Nature Conservancy.

