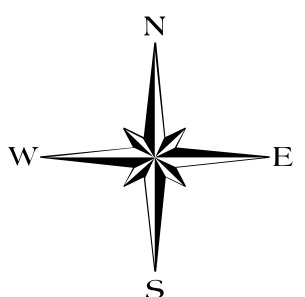
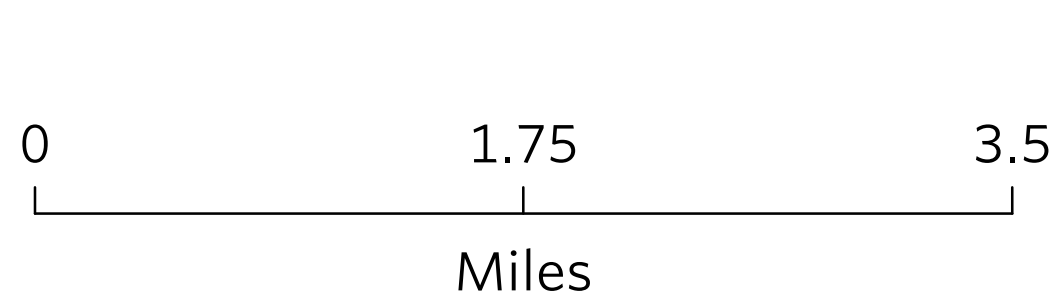


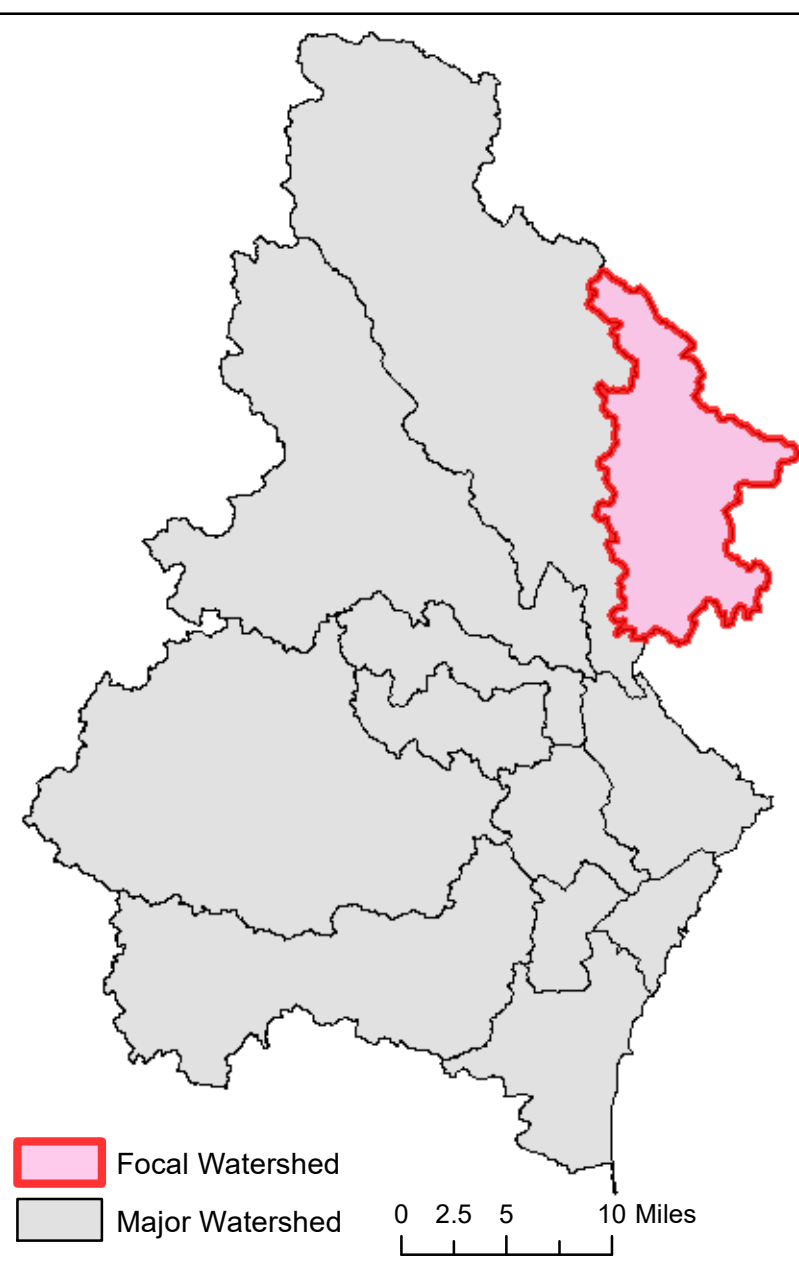
Source: Esri, Maxar, GeoEye, Earthstar Geographics, CNES/Airbus DS, USDA, USGS, AeroGRID, IGN, and the GIS User Cc

Legend

- Coastal Conservation Focus Areas
- Coastal Priority Agricultural Resources
- Conservation Land
- Public/Other Land
- Municipal Boundary
- Major Watershed
- Streams/Rivers
- Open Water



Locus Map



New Hampshire's Coastal Watershed Conservation Plan

Great Works River Watershed

Map created 6/20/2021 by:



Data displayed from NH GRANIT, NHDES, MassGIS, Maine Office of GIS & The Nature Conservancy.