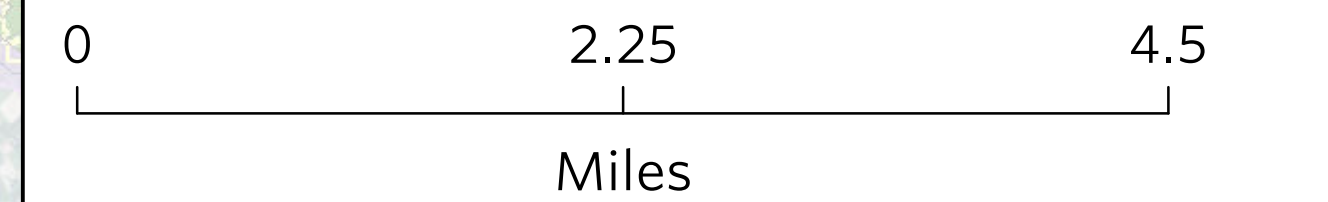
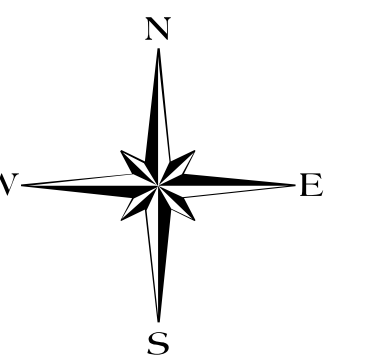


# New Hampshire's Coastal Watershed Conservation Plan

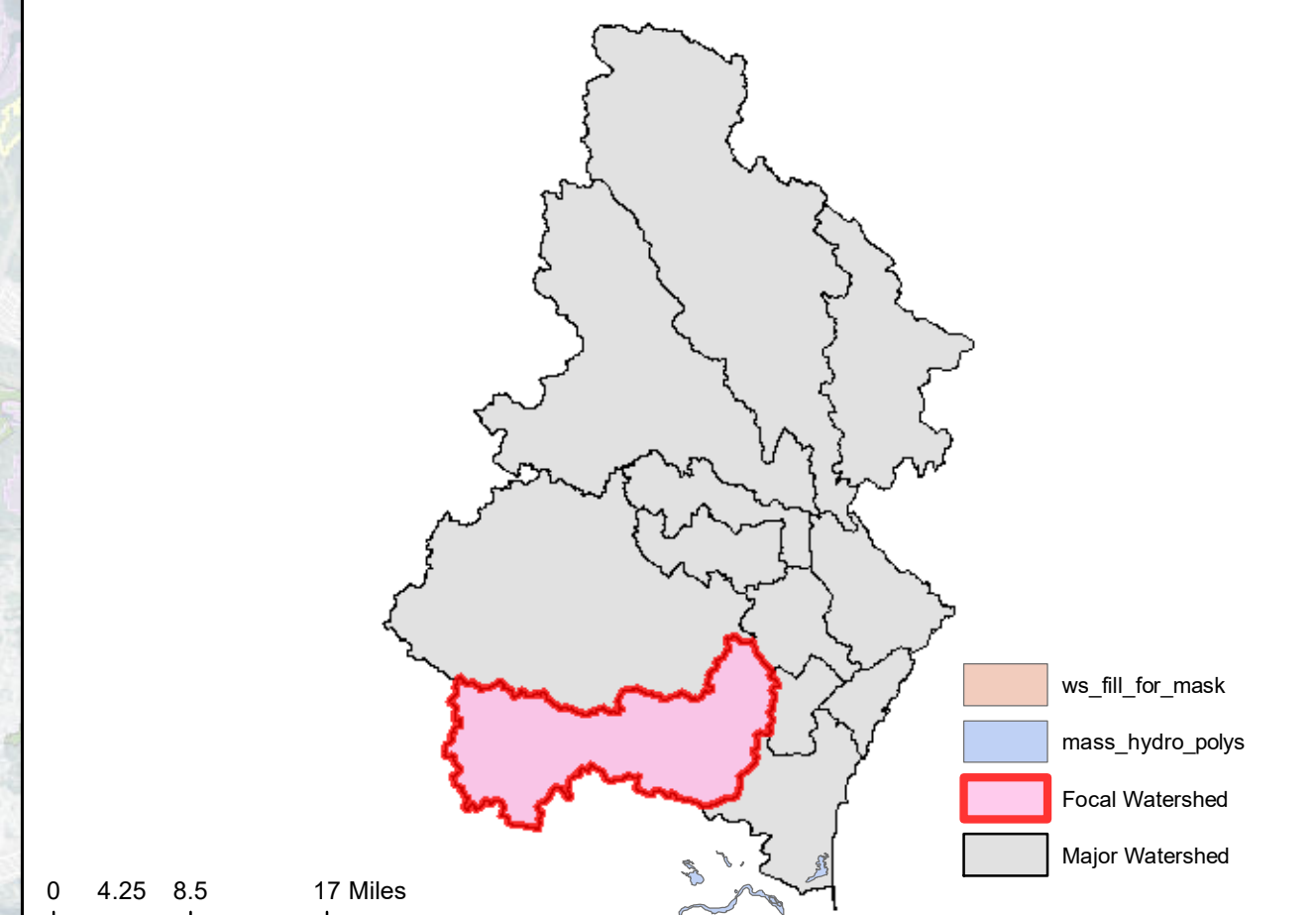
## Exeter River-Squamscott River

### Legend

- Coastal Conservation Focus Areas
- Coastal Priority Agricultural Resources
- Conservation Land
- Public/Other Land
- Municipal Boundary
- Major Watershed
- Streams/Rivers
- Open Water



### Locus Map



Map created 9/9/2022 by:



Data displayed from NH GRANIT, NHDES, MassGIS, Maine Office of GIS & The Nature Conservancy.