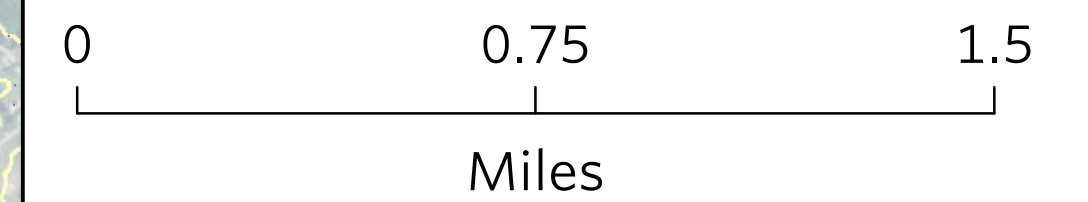
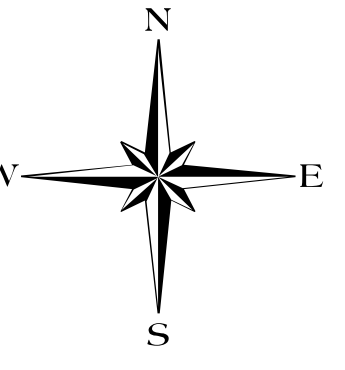


New Hampshire's Coastal Watershed Conservation Plan


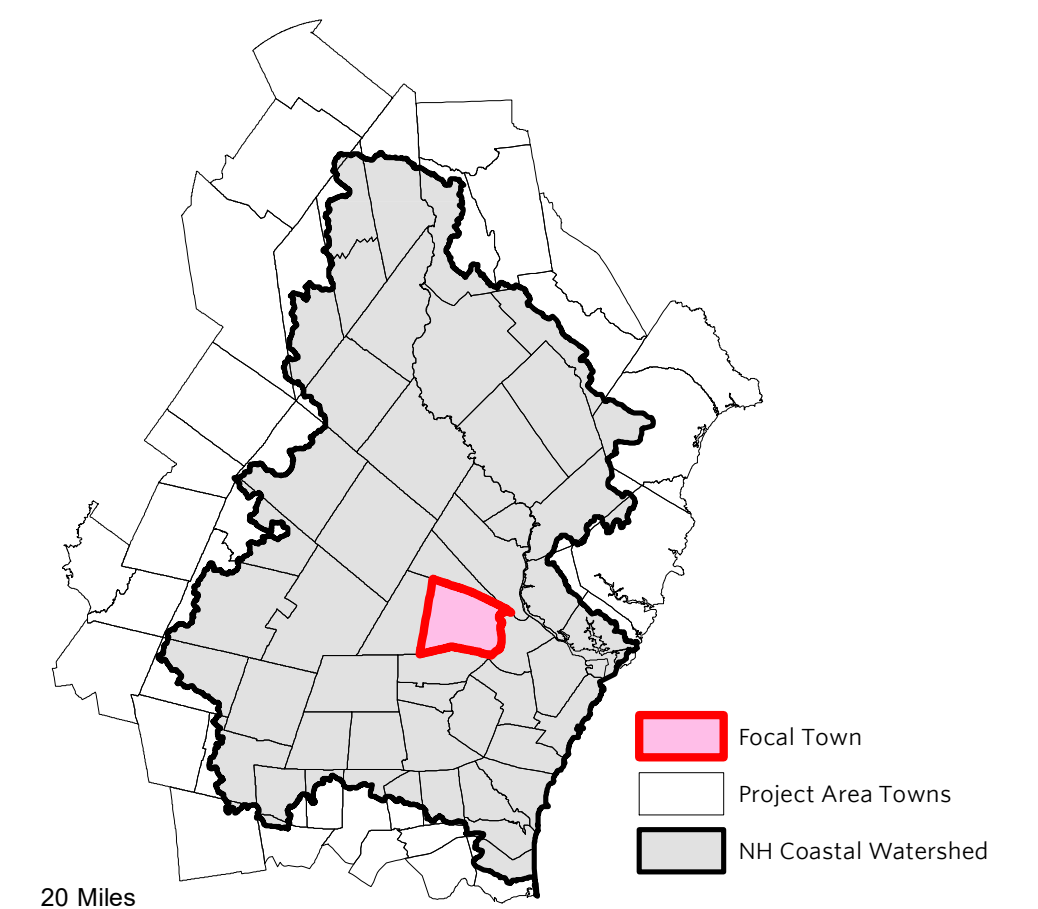
Durham,
New Hampshire

Legend

-  Coastal Priority Agricultural Resources
-  Coastal Conservation Focus Areas
-  Conservation Land
-  Public/Other Land
-  Parcels
-  Municipal Boundary
-  Surface Water or Wetland
-  Streams/Rivers
-  Estuary
-  Freshwater
-  Wetland
-  Open Water



Locus Map



Map created 9/9/2022 by:
The Nature Conservancy
New Hampshire

Data displayed from NH GRANIT, NHDES, MassGIS, Maine Office of GIS & The Nature Conservancy.

