
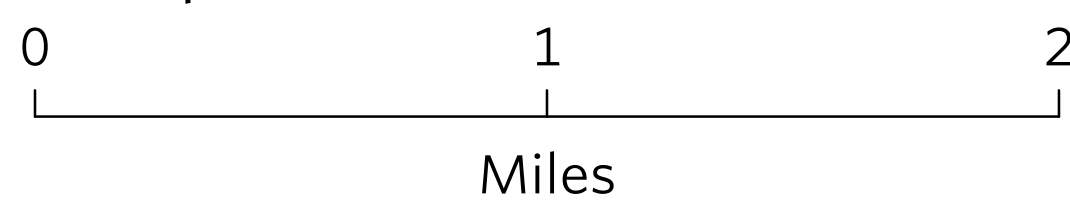
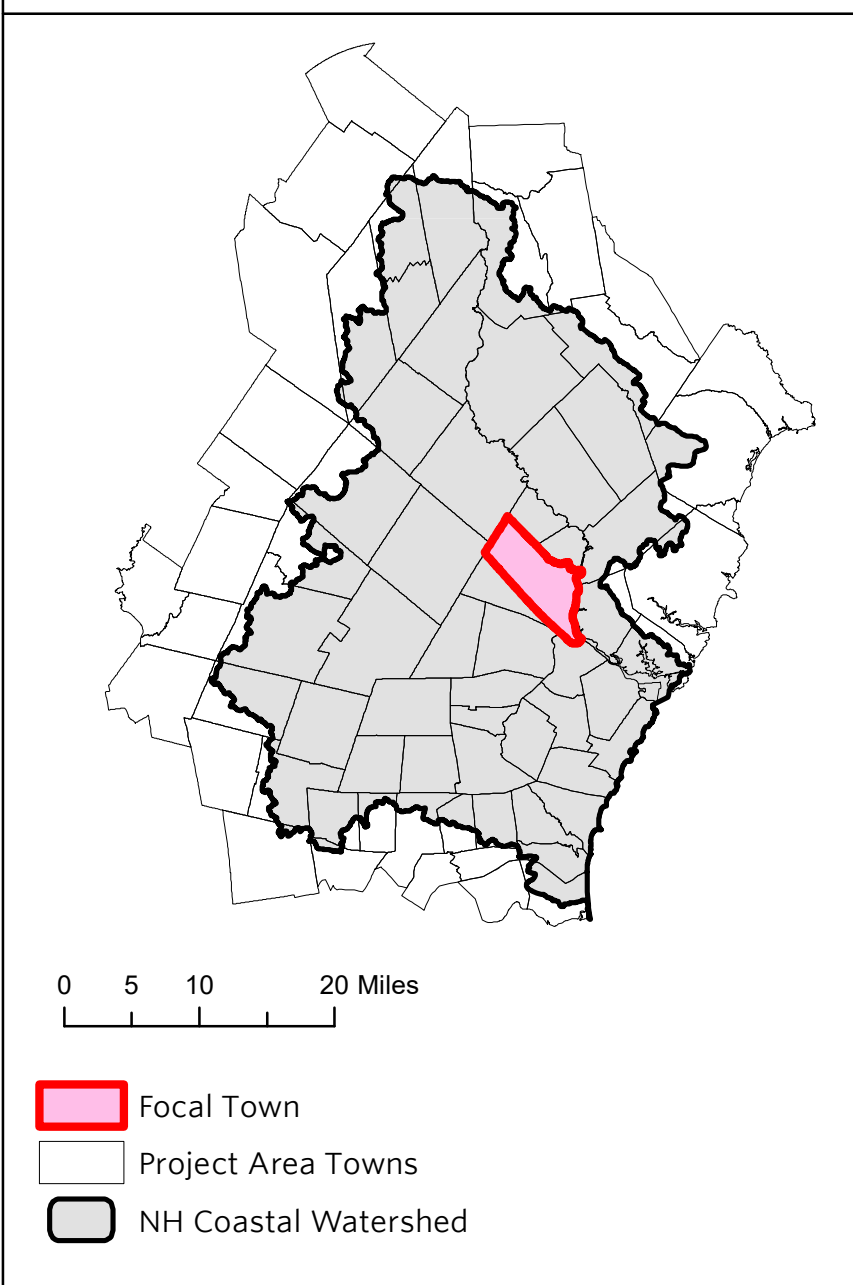


**Legend**

- Coastal Conservation Focus Areas
- Coastal Priority Agricultural Resources
- Conservation Land
- Public/Other Land
- Parcels
- Municipal Boundary
- Surface Water or Wetland
- Streams/Rivers
- Estuary
- Freshwater Wetland
- Open Water



**Locus Map**



**New Hampshire's Coastal Watershed Conservation Plan**

Dover,  
New Hampshire

Map created 9/9/2022 by:



Data displayed from NH GRANIT, NHDES, MassGIS, Maine Office of GIS & The Nature Conservancy.