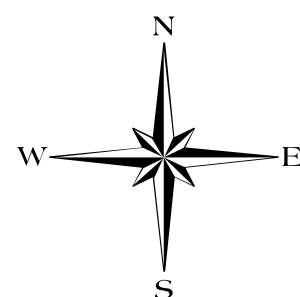
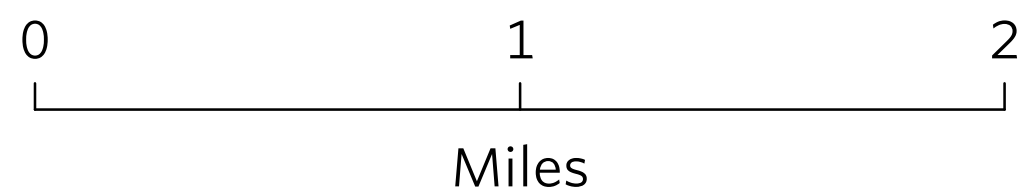
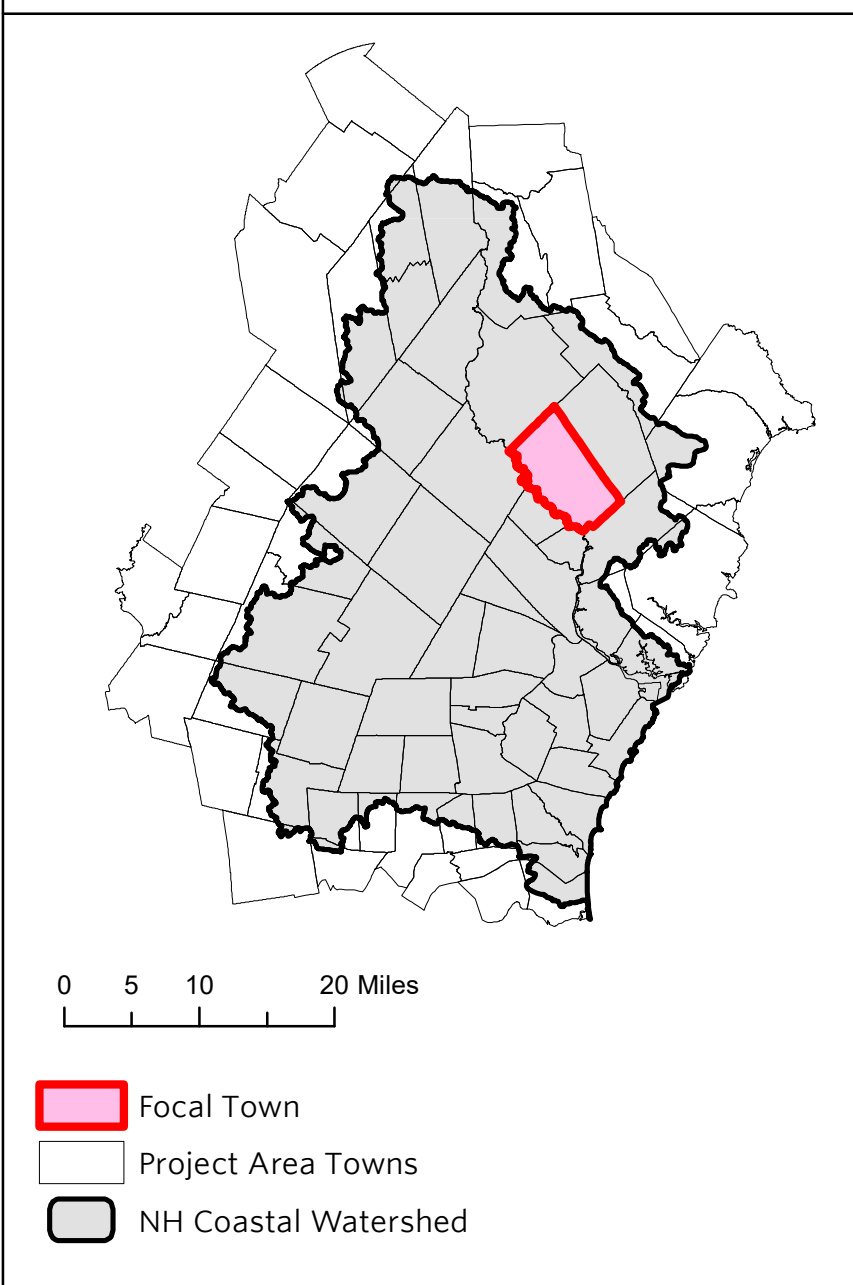


Legend

- Coastal Conservation Focus Areas
- Coastal Priority Agricultural Resources
- Conservation Land
- Public/Other Land
- Parcels
- Municipal Boundary
- Surface Water or Wetland
- Streams/Rivers
- Estuary
- Freshwater Wetland
- Open Water



Locus Map



New Hampshire's Coastal Watershed Conservation Plan

Berwick, Maine

Map created 9/9/2022 by:



Data displayed from NH GRANIT, NHDES, MassGIS, Maine Office of GIS & The Nature Conservancy.

© 2022 The Nature Conservancy. All rights reserved. This map was created using data from NH GRANIT, NHDES, MassGIS, and the Maine Office of GIS & The Nature Conservancy.